

# Fox Wisconsin Heritage Parkway Water Trail

## Princeton

Prepared By Rod Kouba  
October 2012

Marquette

Images from BING Maps



### Wicks Landing

Old Lock & Dam: Carry In Access:  
Fishing: Portage around lock; From  
Hwy 23, south on Lock Rd to site

White River Sedge  
Meadow State  
Natural Area

### White River Dam & St Marie Boat Ramp

Put In: Boat Landing:  
Portage around dam or old  
lock site; From Huckleberry  
Rd, north on Lock Rd to  
site



### Princeton Landing

Put In: Boat  
Landing; Near  
downtown: From  
Hwy 23, north  
on Mechanic St,  
west on Jefferson  
to site



Princeton

Green Lake

Upper Fox River

Co Rd  
J







Co Rd  
D

Co Rd  
J

Co Rd  
T

Co Rd  
D

### Legend

-  Paddle Put-ins
-  Dams & Cautions
-  Water Trail Line
-  Railroads
-  County Boundaries
-  Cities & Towns

### SAFETY FIRST

**Be Sure to practice basic paddling safety**

- Always paddle with a buddy.
- Wear personal flotation devices at all times.
- Be aware of water conditions, wind, and other hazards especially dams. Not knowing the pull of a dam can be fatal.

